

MY PLACE, MY COMMUNITY

Lake Illawarra

POPULATION^{1,2}
3,288

4.3%

of the Shellharbour LGA

FORECAST POPULATION 2041



3,727

3.6%

of the Shellharbour LGA

AGE GROUPS^{1,2}

Age in years	0-4	5-11	12-17	18-24	25-34	35-49	50-59	60-69	70-84	85+
Current Population	5.6% (184)	7.3% (240)	6.0% (197)	8.2% (270)	13.1% (431)	17.0% (557)	13.4% (439)	14.0% (459)	12.6% (413)	2.9% (95)
Forecast Population 2041	6.8% (253)	7.6% (283)	5.8% (218)	8.8% (330)	13.9% (517)	17.3% (643)	12.9% (479)	11.2% (419)	13.9% (519)	1.8% (66)

HOUSEHOLDS^{1,2}

Couples with children (current)	17.2% (260)	Couples with dependents (forecast 2041)	18.7% (321)
Couples without children (current)	22.2% (336)	Couples without dependents (forecast 2041)	22.7% (389)
Lone person household (current)	36.1% (545)	Lone person household (forecast 2041)	36.1% (620)
One parent family household (current)	14.4% (217)	One parent family household (forecast 2041)	16.1% (277)
Group household (current)	3.0% (45)	Group household (forecast 2041)	3.3% (56)

AUSTRALIAN EARLY DEVELOPMENT CENSUS⁶

(explores development across a number of domains, including: physical, social, emotional, language and communication)

Vulnerable on two or more domains
36.4%



SEIFA - Level of disadvantage

865.2

Low income households
35.8%
(524)

Households with no car
10.2%
(154)

Homelessness population
77
(SA2 - Warilla)

Index of Socio-educational advantage

922
(average is 1000)

DIVERSITY & INCLUSION¹



Aboriginal and Torres Strait Islander Population
5.5%
(180)



Overseas born
18.1%
(593)



Language spoken at home other than English
9.5%
(311)



Need for assistance (due to disability)
8.5%
(279)

CRIME⁵



- Below NSW rate
- Above NSW rate
- 5 year trend decreasing
- 5 year trend increasing
- 5 year trend stable

* Trend information is not calculated if at least one 12-month period in the selected timeframe had less than 20 incidents

Assault ● —
Homicide ● *
Robbery ● *
Sexual offences ● *
Theft ● —
Malicious damage ● —
Against justice procedures ● —
Disorderly conduct ● *
Drug offences ● —

EMPLOYMENT

Unemployment rate¹
6.2%
(83)

Volunteering
7.5%
(208)¹

Number of jobs⁴
329
(1.8% of the region)

Labour force¹ participation rate
48.2%
(1,331)
population in labour force 15+

TOP 3 EMPLOYMENT INDUSTRIES⁴



Education and training
6.9%
(226 jobs)



Construction
6.4%
(21 jobs)



Health care and social assistance
5.5%
(18 jobs)



Economic output
\$80.3M
1.5%
of total economic output for the region

FEELING SAFE³

Estimated number of people aged 18 years and over who feel safe walking alone in local area after dark
5,730
(35.9 Age Standardised Rate per 100)**
(SA2 - Warilla)

HEALTH³



One of the most disadvantaged areas in NSW in terms of: (SA2 - Warilla)

- Aged care and disability
- Immunisation - HPV
- Bowel screening outcomes
- Chronic disease and conditions (diabetes, circulatory system diseases)
- Self-assessed health
- Psychological distress
- Health risk factors such as smoking and obese children
- Premature mortality rate

Population with at least one long-term health condition
40%

Long-term health conditions

Arthritis 13.7% ●	Heart disease 5.3% ●	Below NSW rate
Asthma 8.9% ●	Kidney disease 1.3% ●	Above NSW rate
Cancer 3.2% ●	Lung condition 3.6% ●	Same as NSW rate
Dementia 0.9% ●	Mental health condition 13.2% ●	
Diabetes 7.1% ●	Stroke 1.3% ●	

** An age standardised rate is a summary measure of the rate that a population would have if it had a standard age structure.

1 Australian Bureau of Statistics, Census of Population and Housing, 2016 and 2021
2 Population and household forecasts, 2016 to 2041, prepared by .id

3 PHIDU Social Health Atlas
4 REMPLAN, 2022

5 NSW Bureau of Crime Statistics and Research
6 Australian Early Development Census, 2021

7 Australian Curriculum, Assessment and Reporting Authority, 2021. My School
8 Shellharbour Connect website


MY PLACE, MY COMMUNITY


Lake Illawarra




 **Social Infrastructure,
Assets & Community facilities**
Warilla Library

 **Parks, Reserves,
Recreation, Attractions**
Reddall Reserve
Cec Glenholmes Oval
Hooker Park
Pelican View Reserve
Keith Fletcher Park
Howard Fowles Oval

 **Business Precincts**
Addison Avenue shops
Queen St shops

 **Natural Assets**
Windang Island
Lake Illawarra Foreshore

 **Education facilities**
1 x Public High School
1 x Public Primary School


 **Places of
Worship**
3

 **Retirement
Living**
1

 **Social Infrastructure,
Assets & Community facilities**

 **Natural assets**

 **Business Precinct**

 **Places of Worship**

 **Parks, Reserves,
Recreation, Attractions**

 **Education Facilities**

 **Aged Care Facility**

 **Retirement Living**