

MY PLACE, MY COMMUNITY

Mount Warrigal

POPULATION^{1,2}
4,880

6.4%

of the Shellharbour LGA

FORECAST POPULATION 2041

5,144

5.0%

of the Shellharbour LGA

AGE GROUPS^{1,2}

Age in years	0-4	5-11	12-17	18-24	25-34	35-49	50-59	60-69	70-84	85+
Current Population	5.9% (288)	8.9% (437)	6.9% (336)	8.2% (403)	11.4% (559)	17.1% (833)	12.0% (584)	12.6% (614)	14.6% (711)	2.5% (120)
Forecast Population 2041	5.8% (301)	9.3% (481)	8.2% (423)	8.5% (439)	10.6% (550)	18.7% (968)	11.7% (606)	11.6% (602)	13.5% (699)	2.3% (119)

HOUSEHOLDS^{1,2}

Couples with children (current)	27.9% (513)	Couples with dependents (forecast 2041)	29.9% (577)
Couples without children (current)	29.6% (543)	Couples without dependents (forecast 2041)	29.7% (573)
Lone person household (current)	20.4% (375)	Lone person household (forecast 2041)	20.4% (393)
One parent family household (current)	16.8% (309)	One parent family household (forecast 2041)	15.0% (289)
Group household (current)	1.6% (30)	Group household (forecast 2041)	1.5% (29)



Low income households
27.0%
(486)

Households with no car
4.7%
(86)

Homelessness population
77
(SA2 - Warilla)

SEIFA - Level of disadvantage

938.9

DIVERSITY & INCLUSION¹



Aboriginal and Torres Strait Islander Population
7.4%
(359)



Overseas born
17.9%
(872)



Language spoken at home other than English
11.7%
(571)



Need for assistance (due to disability)
8.5%
(414)

CRIME⁵



- Below NSW rate
- Above NSW rate
- 5 year trend decreasing
- 5 year trend increasing
- 5 year trend stable

* Trend information is not calculated if at least one 12-month period in the selected timeframe had less than 20 incidents

- Assault
- Homicide
- Robbery
- Sexual offences
- Theft
- Malicious damage
- Against justice procedures
- Disorderly conduct
- Drug offences

EMPLOYMENT

Unemployment rate¹
6.1%
(123)

Volunteering
8.5%
(339)¹

Number of jobs⁴
751
(4.1% of the region)

Labour force¹ participation rate
50.8%
(2,023)
population in labour force 15+

TOP 3 EMPLOYMENT INDUSTRIES⁴



Health care and social assistance
73.4%
(551 jobs)



Education and training
8.9%
(67 jobs)



Construction
4.4%
(33 jobs)



Economic output
\$173.2m
3.2%
of total economic output for the region

FEELING SAFE³

Estimated number of people aged 18 years and over who feel safe walking alone in local area after dark

5,730

(35.9 Age Standardised Rate per 100)**
(SA2 - Warilla)

HEALTH³



One of the most disadvantaged areas in NSW in terms of: (SA2 - Warilla)

- Aged care and disability
- Immunisation - HPV
- Bowel screening outcomes
- Chronic disease and conditions (diabetes, circulatory system diseases)
- Self-assessed health
- Psychological distress
- Health risk factors such as smoking and obese children
- Premature mortality rate

Population with at least one long-term health condition
39.1%

Long-term health conditions

- Arthritis 13.0%
- Asthma 9.6%
- Cancer 3.7%
- Dementia 0.7%
- Diabetes 7.2%
- Heart disease 5.5%
- Kidney disease 1.3%
- Lung condition 3.1%
- Mental health condition 10.6%
- Stroke 1.3%

- Below NSW rate
- Above NSW rate
- Same as NSW rate

AUSTRALIAN EARLY DEVELOPMENT CENSUS⁶

(explores development across a number of domains, including: physical, social, emotional, language and communication)

Vulnerable on two or more domains
7.7%

1 Australian Bureau of Statistics, Census of Population and Housing, 2016 and 2021
2 Population and household forecasts, 2016 to 2041, prepared by .id

3 PHIDU Social Health Atlas
4 REMPLAN, 2022





5 NSW Bureau of Crime Statistics and Research
6 Australian Early Development Census, 2021

7 Australian Curriculum, Assessment and Reporting Authority, 2021. My School
8 Shellharbour Connect website

** An age standardised rate is a summary measure of the rate that a population would have if it had a standard age structure.

Mount Warrigal



- | | |
|----------------------------------------------------------------------------------------------------------------------------------------|----------------------------------------------------------------------------------------------------------------------------|
|  Social Infrastructure, Assets & Community facilities |  Parks, Reserves, Recreation, Attractions |
|  Natural assets |  Education Facilities |
|  Business Precinct |  Aged Care Facility |
|  Places of Worship |  Retirement Living |